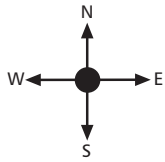


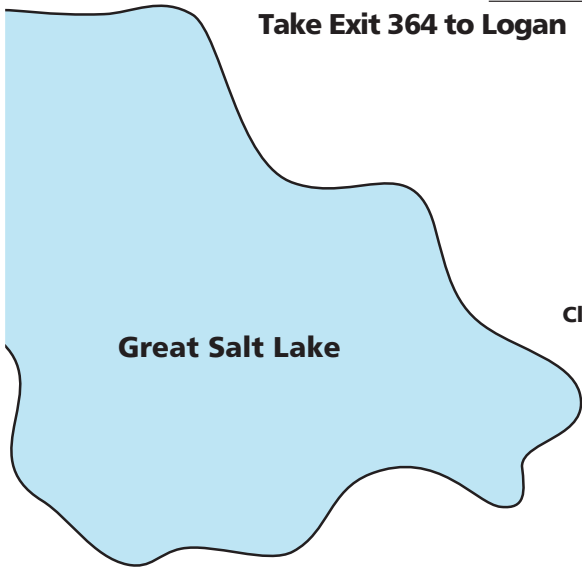
Salt Lake Int'l Airport

Utah State UNIVERSITY

Logan, Utah

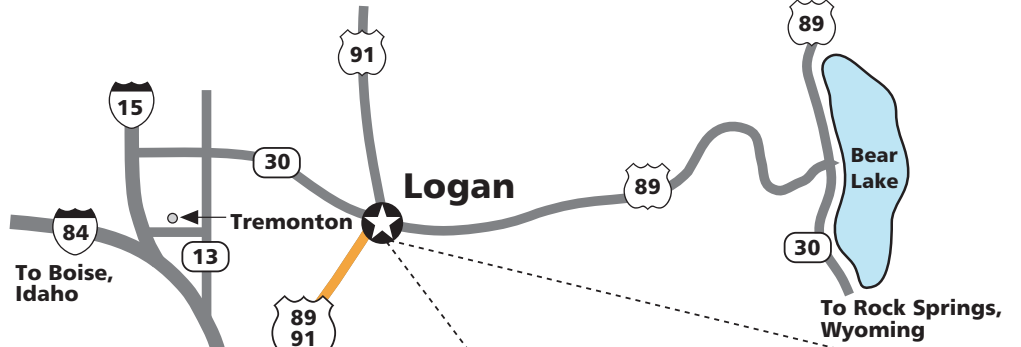


Map is not to scale.



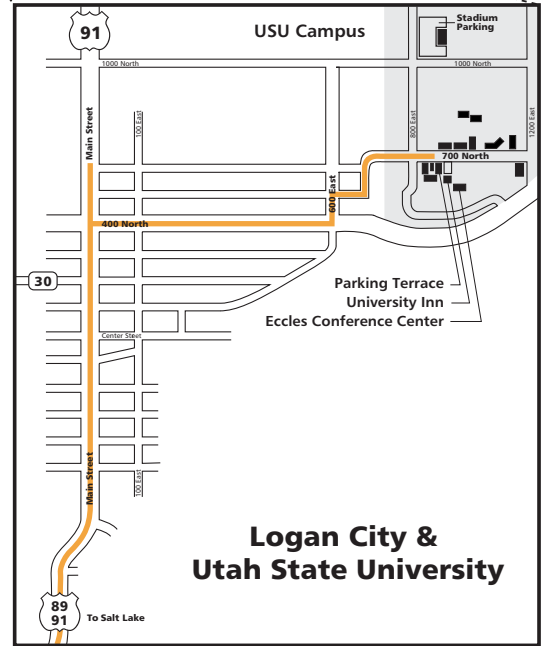
To Pocatello, Idaho
Idaho Falls, Idaho

To Yellowstone National Park



Take Exit 364 to Logan

Brigham



Logan City & Utah State University

Clearfield

Ogden

Layton

Farmington

To Airport
Exit 317

Centerville
Bountiful

Salt Lake Int'l Airport



To Airport
Exit 22A

I-80 East

West to Elko, Nevada

Exit 117 to Ogden/Logan
I-215 North

Salt Lake City

To Park City, Utah
Evanston, Wyoming
Rock Springs, Wyoming

- Salt Lake to Logan via I-215, I-15 and Hwy 89/91
- Approx. 89 miles
- Driving time 1 hr. 20 min.

I-15 South to Provo, Utah
Las Vegas, Nevada

DRIVING DIRECTIONS

- Leave airport taking I-80 East toward Salt Lake/Ogden
- Take Exit 117 to I-215 North toward Ogden/Logan
- I-215 will merge onto I-15 North
- Go North on I-15 approx. 55 miles
- Take first Brigham City exit, Exit 364 (1100 South St.)
- Continue through two stoplights, up the hill, going East on Hwy 89/91
- Go approx. 25 miles through the canyon
- Hwy 89/91 becomes Main Street in Logan
- Turn right onto 400 North, go six blocks (to second stoplight)
- Turn left onto 600 East, go one block
- Turn right onto 500 North, go one block
- Turn left onto 700 East, follow road uphill curving to the right
- Go through the stoplight
- Parking Terrace is 1/2 block on your right
- University Inn entrance is the next driveway on your right, go through parking lot
- Eccles Conference Center is a short walk from the Parking Terrace, just beyond the University Inn (refer to map)